

# LA PLATA COUNTY STATE OF COLORADO

HIGHWAY CONSTRUCTION BID PLANS OF PROPOSED RECONSTRUCTION  
(FULL DEPTH RECLAMATION, WIDENING, REALIGNMENT, & PAVEMENT)

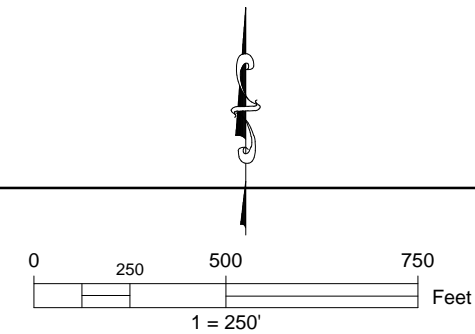
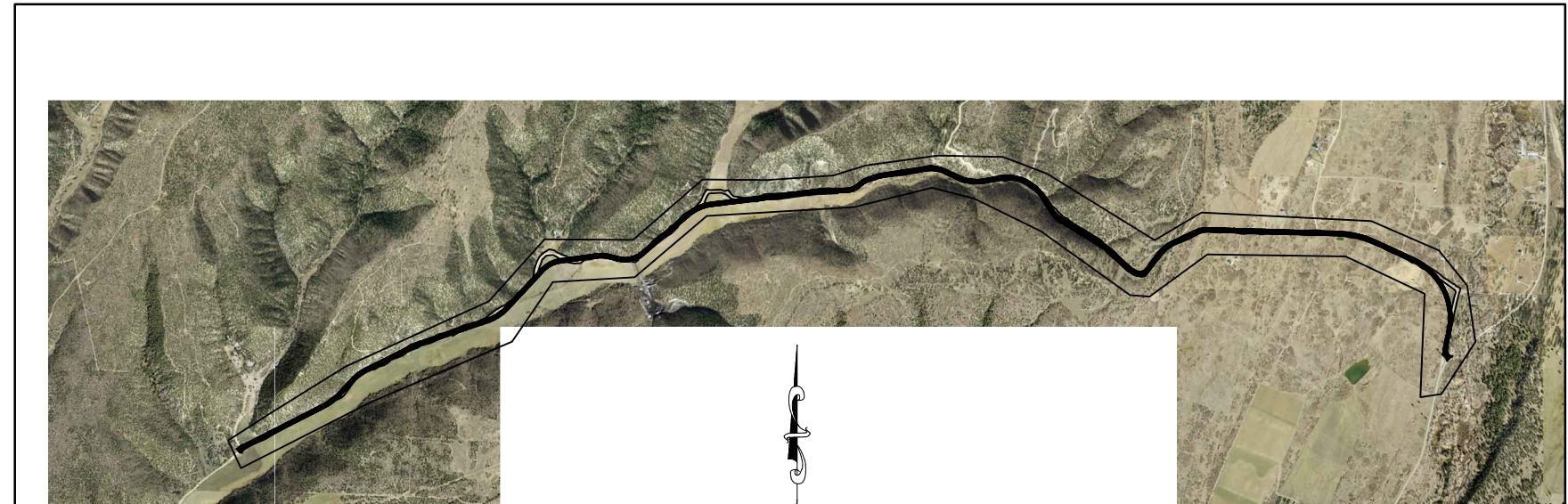
COUNTY ROAD 120

LA PLATA COUNTY

CONSTRUCTION PROJECT CODE NO. \_\_\_\_\_

## TABULATION OF LENGTH & DESIGN DATA

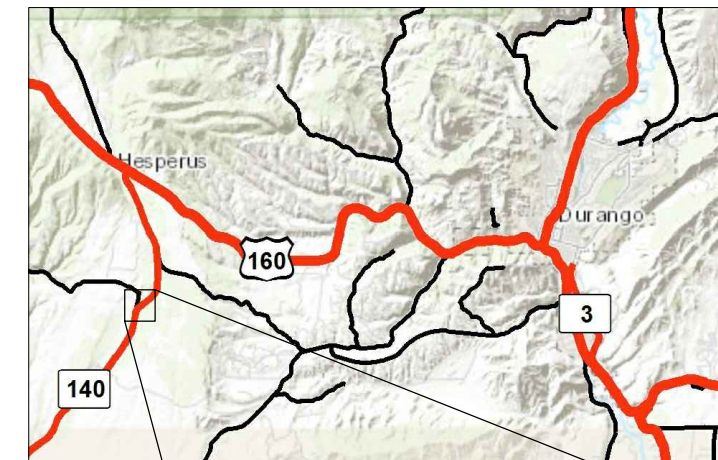
STATION	FEET	
	ROADWAY	
BEGIN CR 120 FULL DEPTH RECLAMATION, WIDENING STA 0+00 TO STA 132+00		
END CR 120 RE-ALIGNMENT, WIDENING, PAVEMENT STA 132+00 TO STA 340+59	34,059	
TOTAL	34,059	
SUMMARY OF PROJECT LENGTH	FEET	MILES
ROADWAY (NET LENGTH)	34,059	6.45
PROJECT GROSS LENGTH	34,059	6.45
DESIGN DATA	CR 120	
MINIMUM RADIUS OF CURVE (e=8%)	314 FT	
MAXIMUM GRADE (**)	8%	
MAXIMUM S.S.D. HORIZONTAL	250 FT	
MAXIMUM S.S.D. VERTICAL	485 FT	
MAXIMUM DESIGN SPEED	35 MPH	
DESIGN TRAFFIC ADT @ 20-YRS	1,170	
TRUCKS %	28%	
CLEAR ZONE DISTANCE (35 MPH)	7-10FT	
CONSTRUCTION CLEAR ZONE (45 MPH)	TBD	
** MATCH EXISTING		



## INDEX OF SHEETS

- 1 TITLE SHEET
- 2 STANDARD PLANS
- 3-5 TYPICAL SECTION
- TBA GENERAL NOTES
- 7-18 ROADWAY PLAN LAYOUT
- 19-52 PLAN & PROFILE SHEETS
- TBA TBA - STORMWATER MANAGEMENT
- TBA CONSTRUCTION TRAFFIC CONTROL DEVICES (TBD AT CONSTRUCTION)
- TBA SURVEY CONTROL DIAGRAM
- 53-70 CR 120 CROSS SECTIONS  
CDOT M & S STANDARD SHEETS

ACCOMPANYING PLANS	DATE
RIGHT OF WAY	TBD
UTILITY	TBD
PERMANENT EASEMENT	TBD



PROJECT LOCATION - AREA MAP

c:\dropbox\12002

Computer File Information	
Creation Date: 07/31/15 Initials: MO	(R-)
Last Modification Date: 11/17/15 Initials: MO	(R-)
Drawing File Name: 01 title & standard plans_rev 1	(R-)
Acad Ver. 2013 Scale: As Shown Units: Imperial	(R-)

Sheet Revisions	
	(R-)
	(R-)
	(R-)
	(R-)



**ROADRUNNER** DS LLC

2610 Arroyo Drive  
Durango, Colorado 81301  
Phone: 970-749-0336

CONCEPTUAL	COUNTY ROAD 120 TITLE SHEET		Project No./Code
No Revisions:			
Revised:	Designer: MO	Structure	
Void:	Detailer: MO	Numbers	
	Sheet Subset: N/A	Subset Sheets: 1 of MANY	Sheet Number